




- DISTRICTS & PARKS**
- WAREHOUSE & ARTS DISTRICT
 - BIOMEDICAL DISTRICT
 - CENTRAL BUSINESS DISTRICT (CBD)
 - FRENCH QUARTER (VIEUX CARRÉ)
 - SPORTS & ENTERTAINMENT DISTRICT
 - TREMÉ NEIGHBORHOOD
 - PARKS



KNOW TO KNOW

AUTO IMPOUND LOT
504.565.7451

NEW ORLEANS & COMPANY
504.566.5011 or 800.672.6124

POLICE NON-EMERGENCY
504.821.2222

REGIONAL TRANSIT AUTHORITY (RTA)
504.248.3900


DOWNTOWNNOLA.COM


5 MIN WALK
|-----|
.25 MILES

TRANSIT ROUTES ON OTHER SIDE.


HELPFUL REFERENCES


WWII Museum to Audubon Aquarium

 **20 min** (1.0 mi) via Magazine St and Poydras St


 **6 min** (1.0 mi) via S Peters St


Caesars Superdome to Bourbon Street

 **20 min** (0.9 mi) via Poydras St and Carondelet St


 **6 min** (0.8 mi) via Poydras St and Carondelet St

Convention Center to Bourbon Street

 **24 min** (1.2 mi) via Canal St and Convention Center Blvd

 **10 min** (1.6 mi) via Tchoupitoulas St

 /DowntownNOLA

 /dddneworleans

 /DDDNewOrleans

 downtownnola.com



A GREAT RESOURCE FOR ALL THINGS NEW ORLEANS



DOWNTOWN MAP

Go Digital



DOWNLOAD MAP PDF

Travel Safe



LEARN MORE ABOUT OUR SAFEWALK PROGRAM

PUBLIC SAFETY RANGERS

504.415.1730

GENERAL INQUIRY

504.561.8927

EMERGENCIES

911

Find Yourself, Here.

THE POSSIBILITIES ARE ENDLESS IN DOWNTOWN NEW ORLEANS.

DOWNTOWN DEVELOPMENT DISTRICT
NEW ORLEANS

New Orleans Streetcar Routes

Rutas de tranvía de Nueva Orleans /
Các tuyến đường dành cho xe điện ở New Orleans



A MOVING HISTORIC LANDMARK

Streetcars first appeared in New Orleans in 1835. The first lines to open were the Poydras-Magazine, Jackson, and St. Charles lines. For the first few decades of operation, streetcars were pulled by small steam locomotives.

As areas along streets became more populated, the need arose for quieter operation. Eventually, steam-powered locomotives were replaced by horse-drawn carriages.

The St. Charles Streetcar railway is the oldest, continuously operating railway in the world. The Louisiana Landmarks Society is credited with helping to preserve the St. Charles Streetcar line by getting it placed on the National Register of Historic Places in 1973. In 2014, the St. Charles line became a National Historic Landmark by the National Historic Register in Washington, D.C.



Some streetcar stops not shown. Map not to scale.
Algunas paradas de tranvía no se muestran. Mapa no está a escala.